

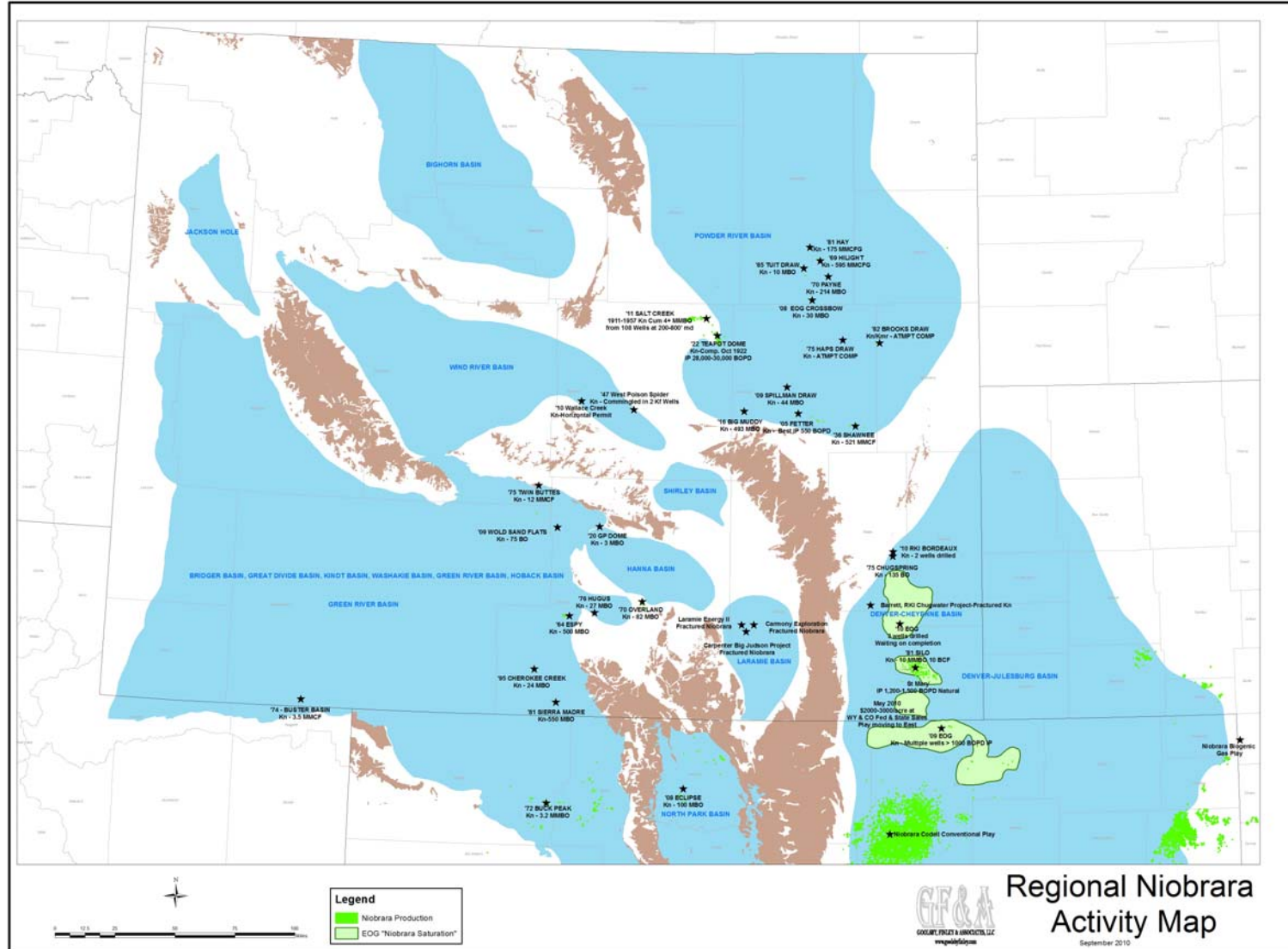
Niobrara Activity in Wyoming

Wyoming Pipeline Authority

October 26, 2010

Andy Finley

Current Activity



Niobrara Overview

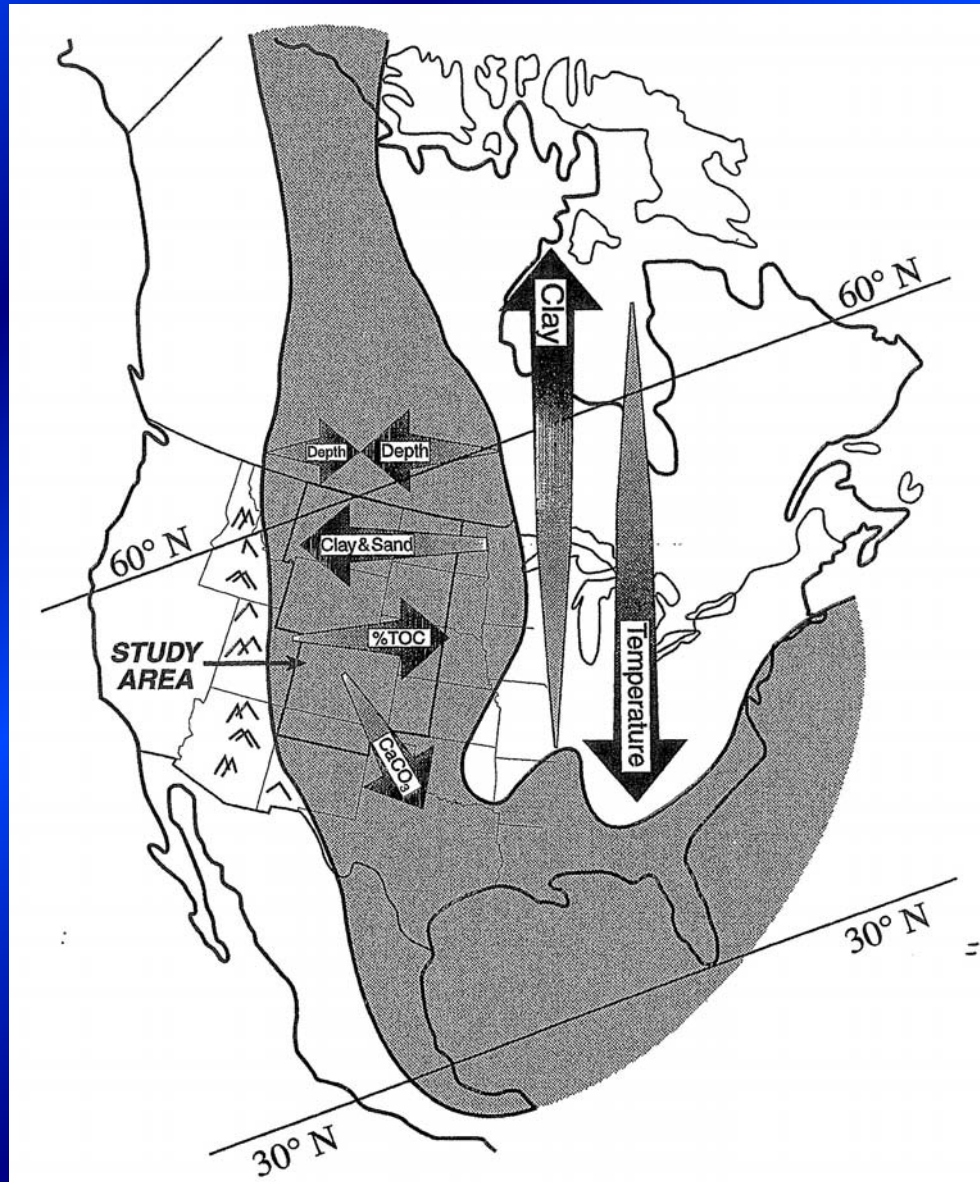
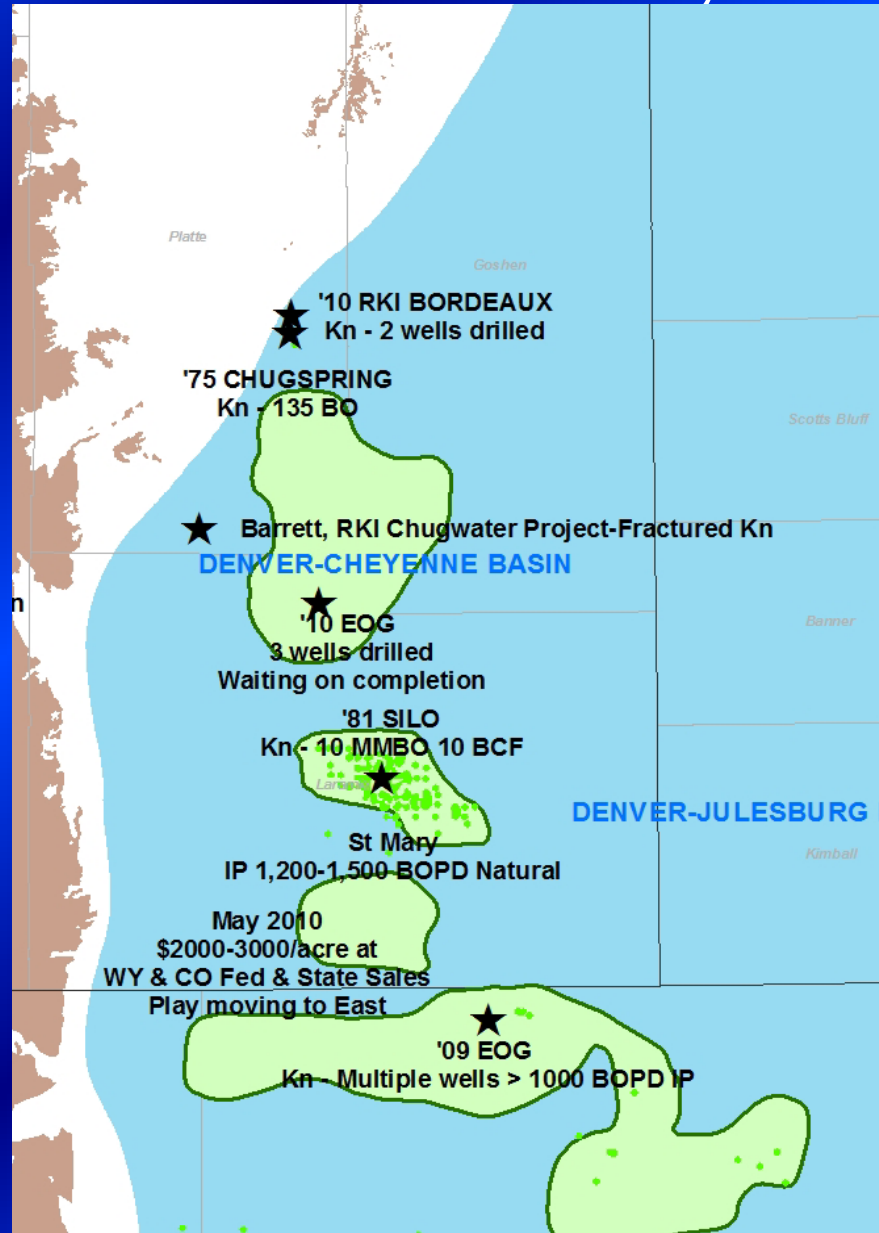
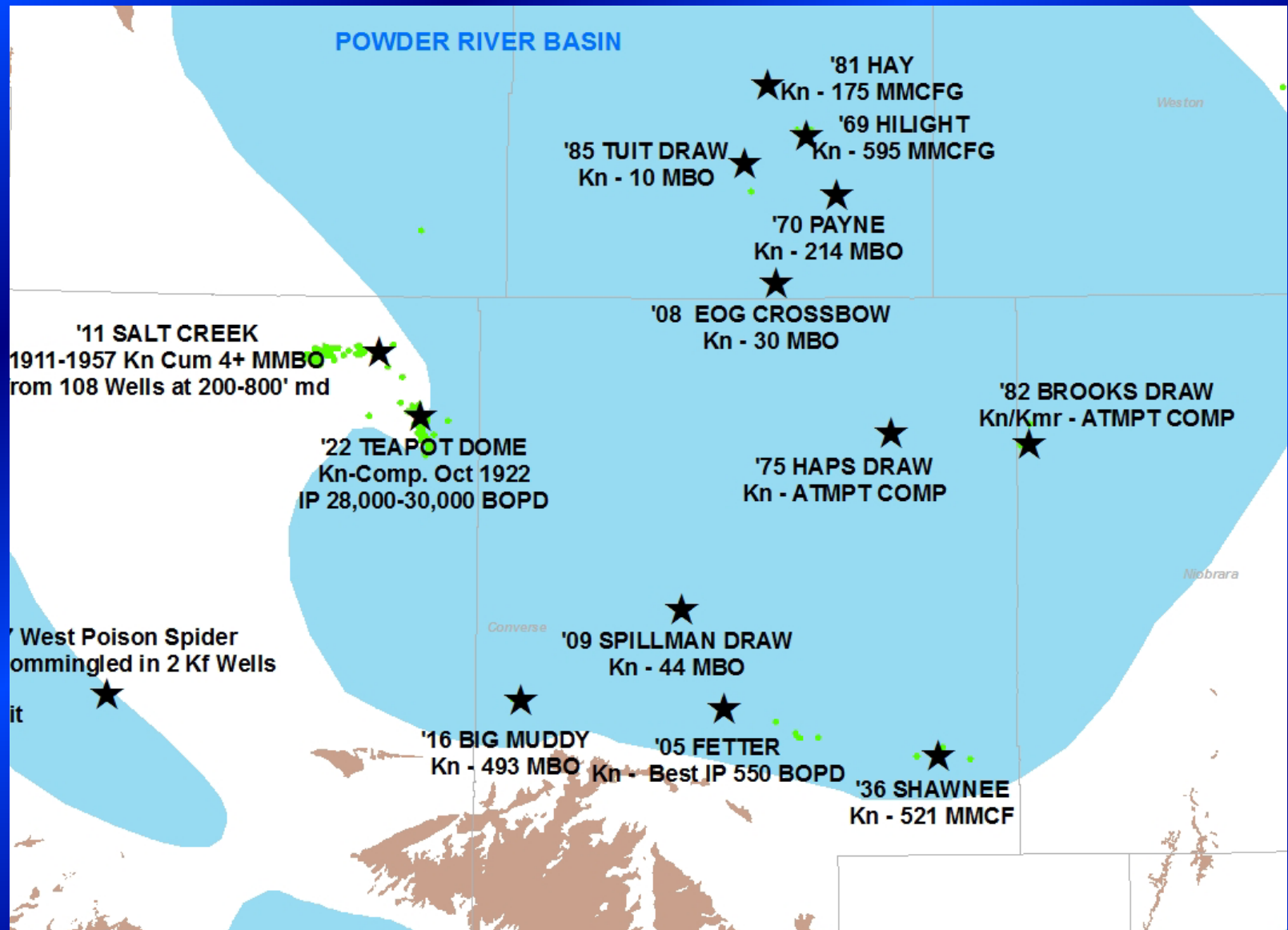


Figure 2. Schematic diagram of the Western Interior Seaway showing regional depositional trends. Approximate paleolatitudes during deposition of the Upper Cretaceous Niobrara, adapted from Irving et al. (1993), are indicated.

DJ Activity



PRB Activity



GRB-Laramie Activity



WRB Activity

